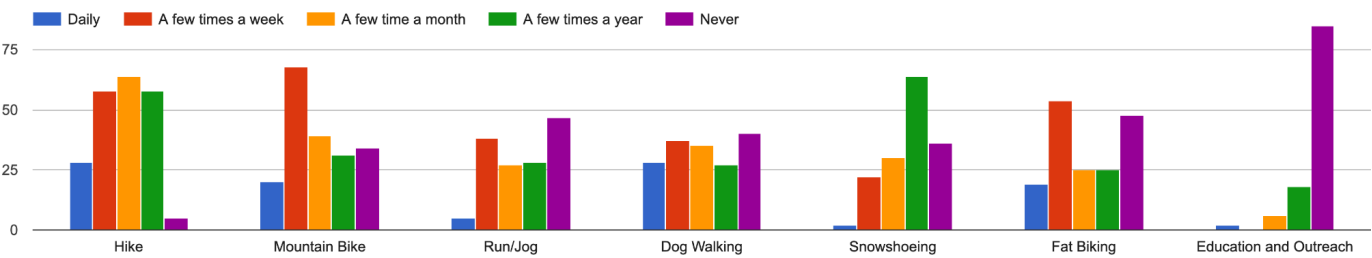


# Laurentian Escarpment Trails Project Public Survey Summary

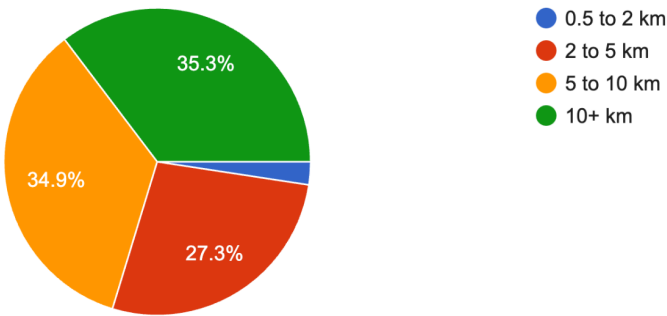
The charts below are a summary of the results of the “Laurentian Escarpment Public Engagement Survey” released on November 12, 2024. This summary is updated as of December 12, 2024. Its intent is to provide public guidance as we develop the master plan.

What activities do you do on these trails and how often?



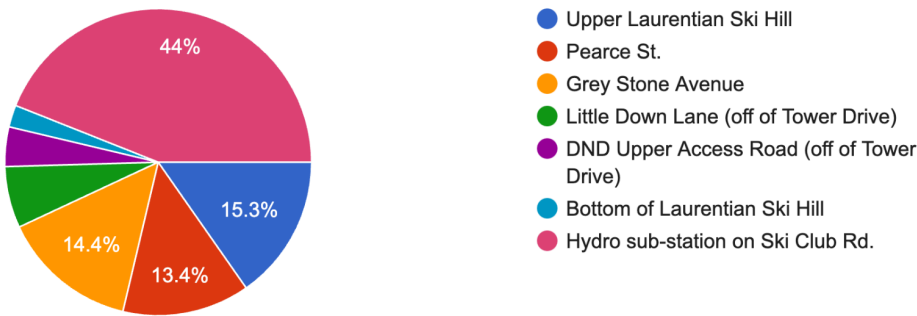
How far (approx.) do you travel on these trails in an outing?

249 responses



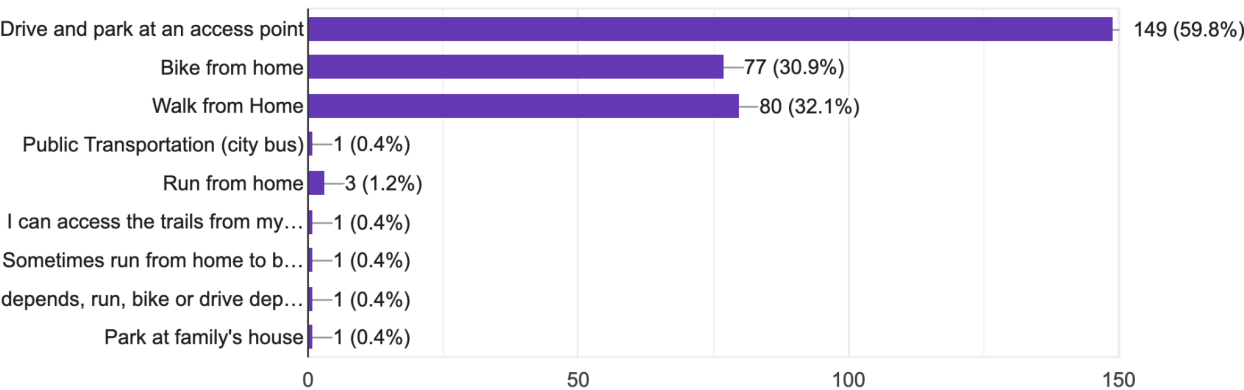
Which access point do you primarily use? (Please note we have limitations as to where official access points will be permitted)

216 responses

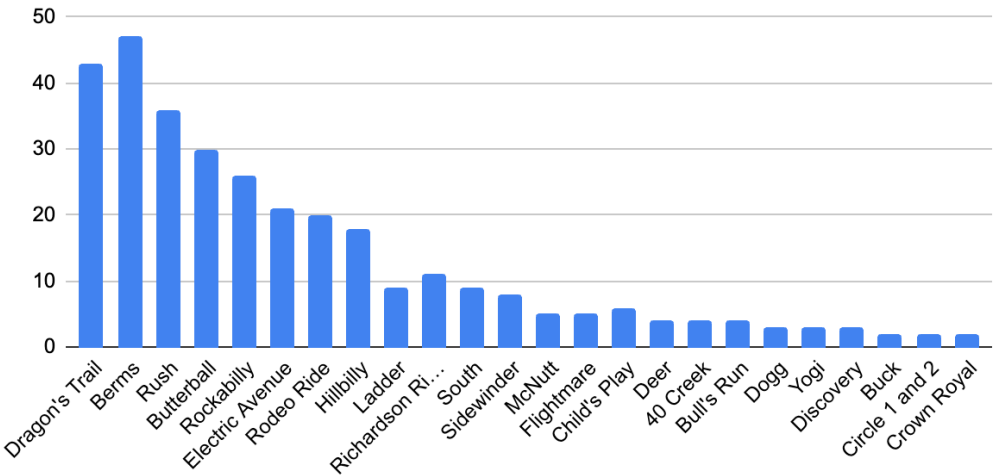


# How do you get to the trailhead?

249 responses

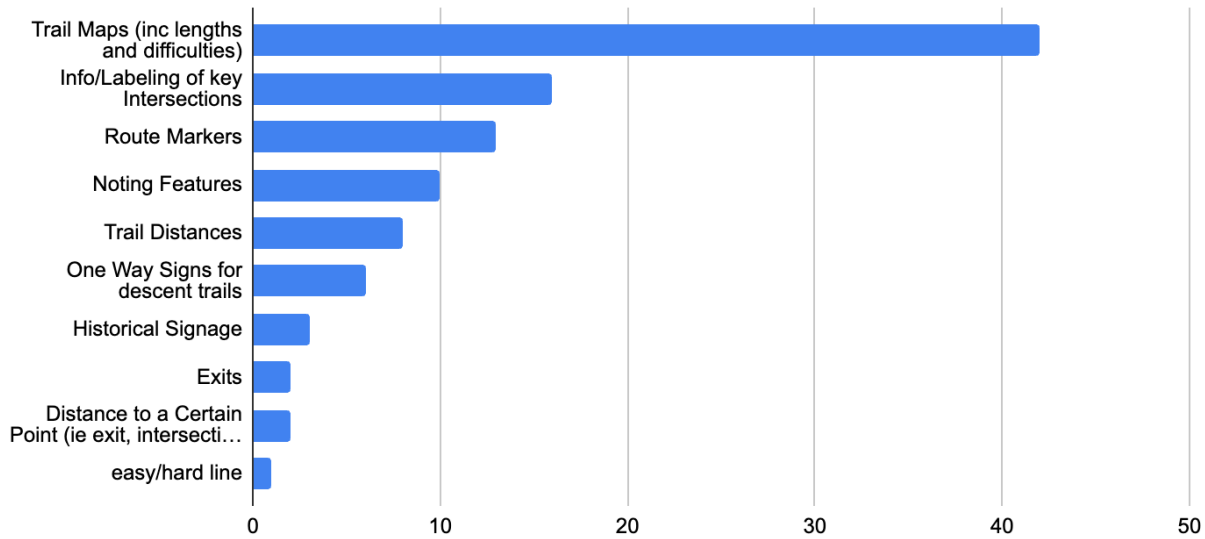


## Favourite Trails

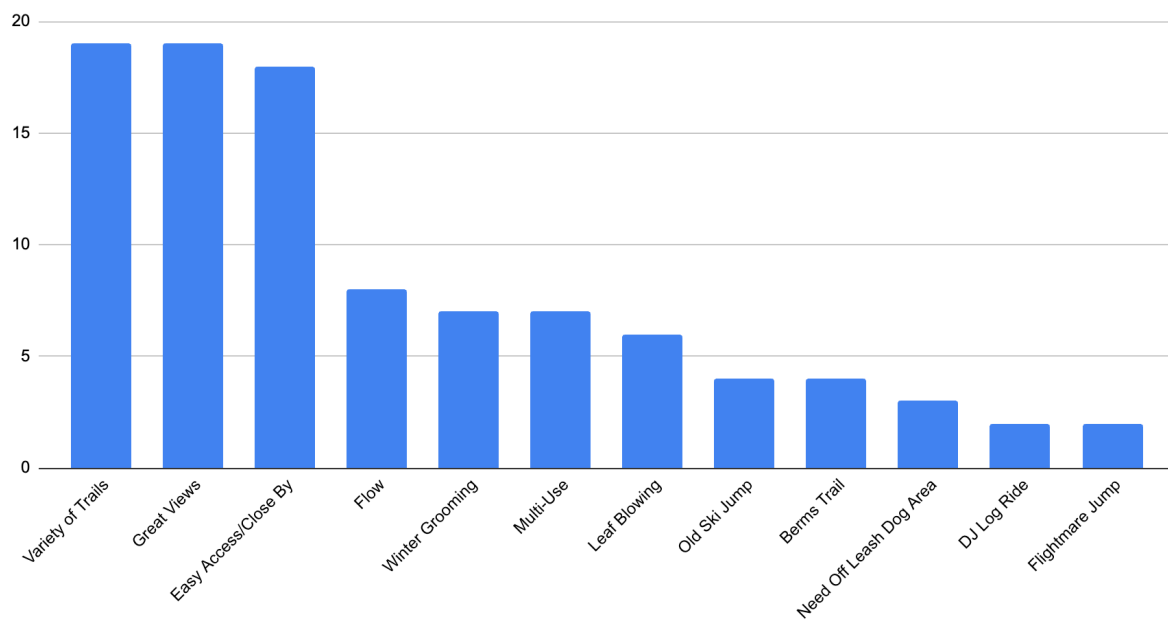


Do you have any favourite trails? If you know the names, please list one or two.

## Signage Suggestions

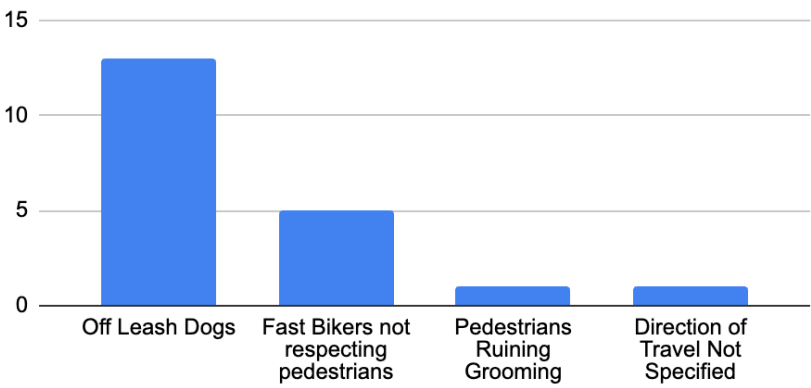


## Stand-Out Trail Features



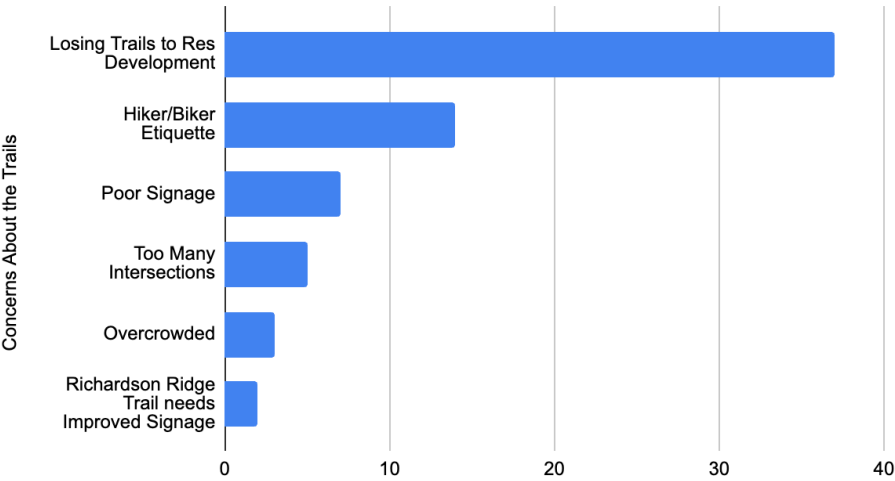
What are one or two stand-out trail features that exemplify the trails?

### Conflicts with Other Users

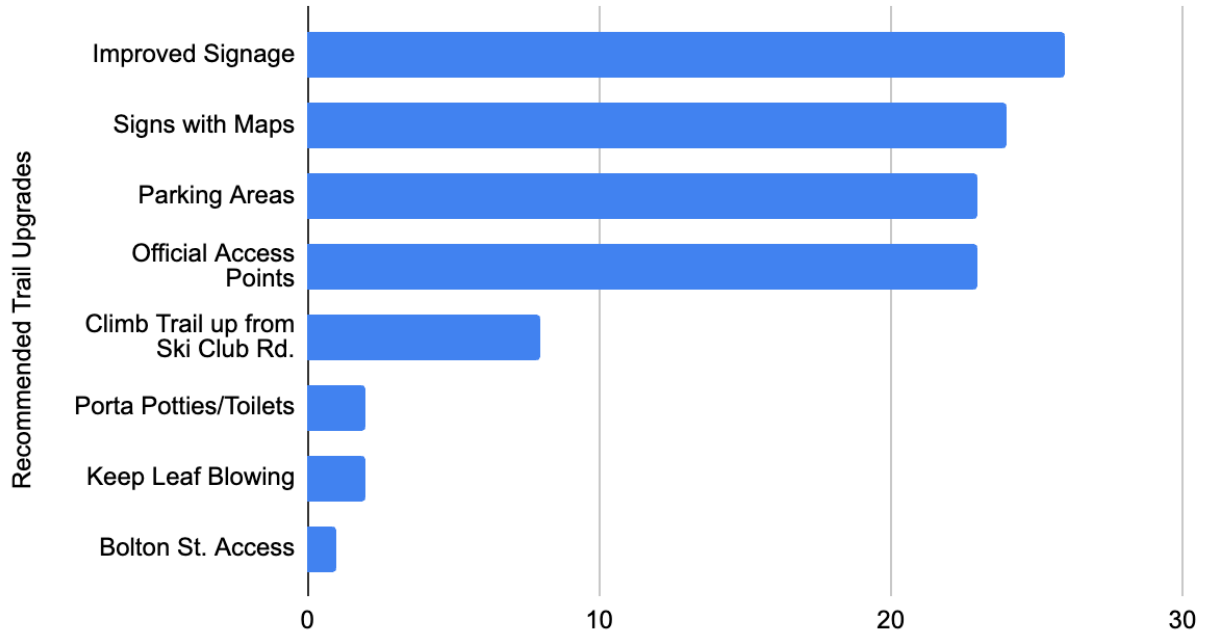


Please describe if you have had conflict with other trail users

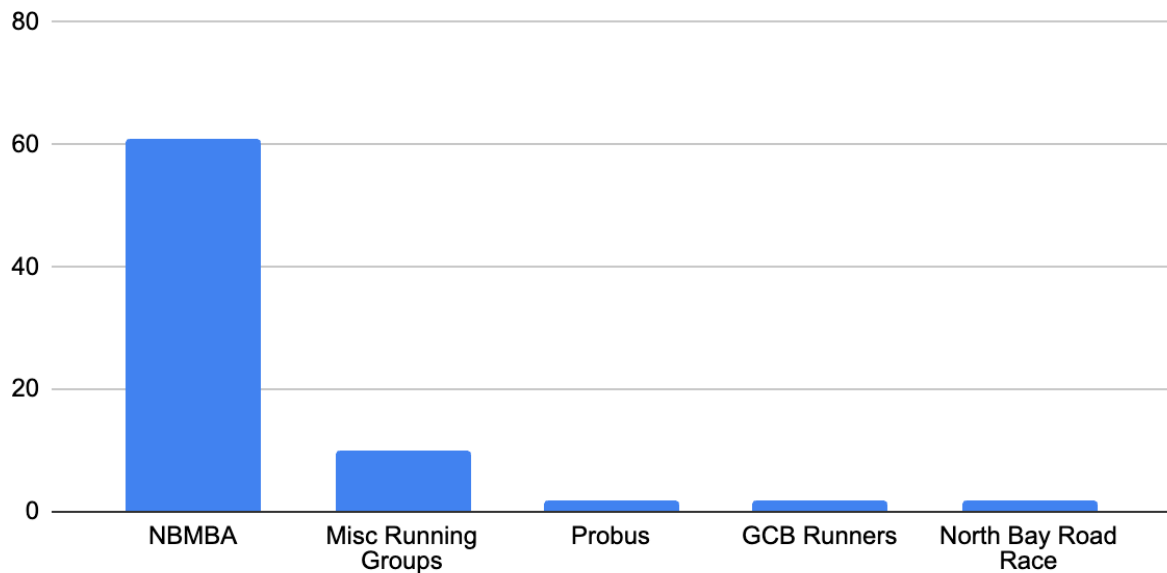
### Concerns About the Trails



## Recommended Trail Upgrades

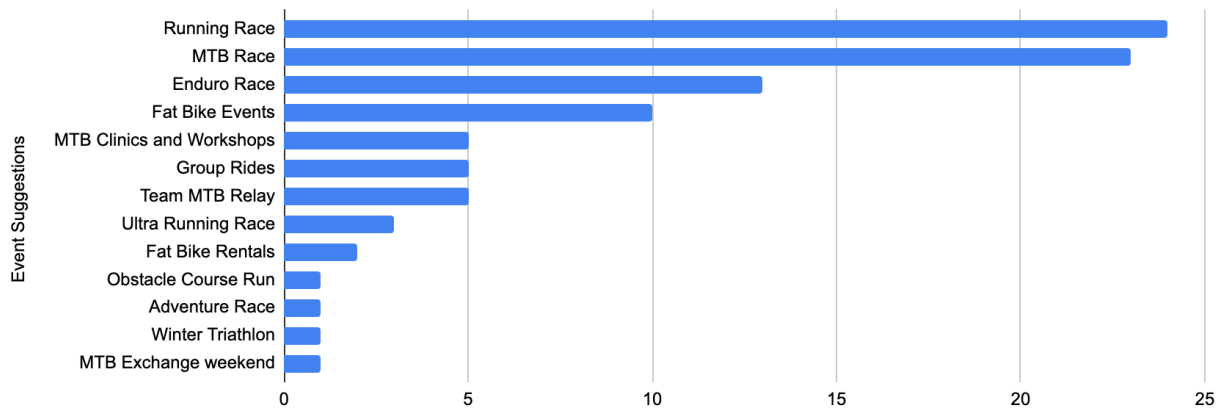


## Club Affiliations



Please list any club affiliation you may have with respect to use of these trails.

## Event Suggestions



Please suggest a trail event that you would like occur on these trails.

## Neighbourhood Suggestions

As a neighbour to the trail network, please offer a suggestion to improve the trails.

